










Calumet County Park Trails

- | | |
|--|---|
| 1-32,
41-67 Electric Sites |  Bath House |
|  Boat Launch |  Indian Effigy Mounds |
|  Pit Toilets |  Picnic Area |
|  Water Stations |  Dump Station |
|  Playgrounds |  Parks Department Office/Concessions |

- | | |
|--|--|
| Multi-Use Trail Distances |  0.45 miles |
|  0.95 miles |  0.10 miles |
|  0.75 miles |  0.95 miles |
|  1.30 miles | Snowmobile Trail Distance |
|  0.45 miles |  1.60 miles |

1 inch equals 493 feet
 Map created by the Calumet County
 Land Information Office
 206 Court Street, Chilton, WI 53014
 March 2006




Lake Winnebago